








































ZONES

	Residential - Large Lot Zone
	Residential - Rural and Coastal Settlement Zone
	Residential - Single House Zone
	Residential - Mixed Housing Suburban Zone
	Residential - Mixed Housing Urban Zone
	Residential - Terrace Housing and Apartment Buildings Zone
	Open Space - Conservation Zone
	Open Space - Informal Recreation Zone
	Open Space - Sport and Active Recreation Zone
	Open Space - Civic Spaces Zone
	Open Space - Community Zone
	Business - City Centre Zone
	Business - Metropolitan Centre Zone
	Business - Town Centre Zone
	Business - Local Centre Zone
	Business - Neighbourhood Centre Zone
	Business - Mixed Use Zone
	Business - General Business Zone
	Business - Business Park Zone
	Business - Heavy Industry Zone
	Business - Light Industry Zone
	Future Urban Zone
	Green Infrastructure Corridor [Operative in some Special Housing Areas]
	Rural - Rural Production Zone
	Rural - Mixed Rural Zone
	Rural - Rural Coastal Zone
	Rural - Rural Conservation Zone
	Rural - Countryside Living Zone
	Rural - Waitakere Foothills Zone
	Rural - Waitakere Ranges Zone
	Strategic Transport Corridor Zone
	Special Purpose Zone [Airports and Airfields, Cemetery, Healthcare Facility and Hospital, Major Recreation Facility, Maori Purpose, Quarry, School, Tertiary Education]
	Coastal - General Coastal Marine Zone [rcp]
	Coastal - Marina Zone [rcp/dp]
	Coastal - Mooring Zone [rcp]
	Coastal - Minor Port Zone [rcp/dp]
	Coastal - Ferry Terminal Zone [rcp/dp]
	Coastal - Defence Zone [rcp]
	Coastal - Coastal Transition Zone
	Water [i]

TAGGING OF MAPS

rcp - regional coastal plan
rp - regional plan
dp - district
i - information (eg roads)

Note that the dp tag is only used where provisions are a combination of district plan and one or more of the regional coastal plan or regional plan.

--- Rural Urban Boundary (RUB)

 Precincts












--- Indicative Coastline (i)

DESIGNATIONS






 Designations

 Airspace Restriction Designations








NATURAL RESOURCES

	Wetland Management Areas Overlay [rp]	
	Quality-Sensitive Aquifer Management Areas Overlay [rp]	
	High-Use Aquifer Management Areas Overlay [rp]	
	Natural Stream Management Areas Overlay [rp]	
	High-Use Stream Management Areas Overlay [rp]	
	Terrestrial [rp/dp]	Significant Ecological Areas Overlay
	Marine 1 [rcp]	
	Marine 2 [rcp]	
	Water Supply Management Areas Overlay [rp]	
	Natural	Lake Management Areas Overlay (Natural Lake and Urban Lake)
	Urban	







NATURAL HERITAGE

	Outstanding Natural Features Overlay [rcp/dp]	
	Outstanding Natural Landscapes Overlay [rcp/dp]	
	Outstanding Natural Character Overlay [rcp/dp]	
	High Natural Character Overlay [rcp/dp]	
	Extent of Overlay	Waitakere Ranges Heritage Area Overlay
	Subdivision Schedule	
	Notable Trees Overlay	
	Viewshafts [rcp/dp]	Regionally Significant Volcanic Viewshafts and Height Sensitive Areas Overlay [rcp/dp]
	Height Sensitive Areas [rcp/dp]	
	Regionally Significant Volcanic Viewshafts Overlay Contours [i]	
	Locally Significant Volcanic Viewshafts Overlay [rcp/dp]	
	Locally Significant Volcanic Viewshafts Overlay Contours [i]	
	Modified	Ridgeline Protection Overlay
	Natural	
	Local Public Views Overlay [rcp/dp]	

BUILT HERITAGE AND CHARACTER

	Historic Heritage Overlay Place [rcp/dp]	
	Historic Heritage Overlay Extent of Place [rcp/dp]	
	Special Character Areas Overlay Residential and Business	
	Auckland War Memorial Museum Viewshaft Overlay [rcp/dp]	
	Auckland War Memorial Museum Viewshaft Overlay Contours [rcp/dp]	
	Dilworth Terrace Houses Viewshaft Overlay	
	Dilworth Terrace Houses Viewshaft Overlay Contours	

INFRASTRUCTURE





















	Airport Approach Surface Overlay [rcp/dp]	
	Aircraft Noise Overlay	
	City Centre Port Noise Overlay	
	National Grid Corridor [rcp/dp]	National Grid Corridor Overlay
	National Grid Yard [rcp/dp]	
	Quarry Buffer Area Overlay	

MANA WHENUA

	Sites and Places of Significance to Mana Whenua Overlay [rcp/dp]	
---	--	--

BUILT ENVIRONMENT

	Identified Growth Corridor Overlay	
---	------------------------------------	--

	Arterial Roads	Building Frontage Control		Hazardous Facilities	Emergency Management Area Control
	General Commercial Frontage Control			Infrastructure	
	Key Retail Frontage Control			Parking Variation Control	
	Business Park Zone Office Control			Flow 1 [rp]	Stormwater Management Area Control
	Cable Protection Areas Control [rcp]			Flow 2 [rp]	
	Centre Fringe Office Control			Subdivision Variation Control	
	Coastal Inundation Control [rcp/dp]			Motorway Interchange Control	Vehicle Access Restriction Control
	Height Variation Control			General	
	Level Crossings With Sightlines Control			Adjacent to Level Crossings	
	Macroinvertebrate Community Index [rcp/dp]			Surf Breaks [rcp]	