










































**ZONES**


	Out of Scope Zone Changes
	Residential - Large Lot Zone
	Residential - Rural and Coastal Settlement Zone
	Residential - Single House Zone
	Residential - Mixed Housing Suburban Zone
	Residential - Mixed Housing Urban Zone
	Residential - Terrace Housing and Apartment Buildings Zone
	Open Space - Conservation Zone
	Open Space - Informal Recreation Zone
	Open Space - Sport and Active Recreation Zone
	Open Space - Civic Spaces Zone
	Open Space - Community Zone
	Business - City Centre Zone
	Business - Metropolitan Centre Zone
	Business - Town Centre Zone
	Business - Local Centre Zone
	Business - Neighbourhood Centre Zone
	Business - Mixed Use Zone
	Business - General Business Zone
	Business - Business Park Zone
	Business - Heavy Industry Zone
	Business - Light Industry Zone
	Future Urban Zone
	Green Infrastructure Corridor [Operative in some Special Housing Areas]
	Rural - Rural Production Zone
	Rural - Mixed Rural Zone
	Rural - Rural Coastal Zone
	Rural - Rural Conservation Zone
	Rural - Countryside Living Zone
	Rural - Waitakere Foothills Zone
	Rural - Waitakere Ranges Zone
	Strategic Transport Corridor Zone
	Special Purpose Zone [ Airports and Airfields, Cemetery, Healthcare Facility and Hospital, Major Recreation Facility, Maori Purpose, Quarry, School, Tertiary Education ]
	Coastal - General Coastal Marine Zone [rcp/rp/dp]
	Coastal - Marina Zone [rcp/rp/dp]
	Coastal - Mooring Zone [rcp/dp]
	Coastal - Minor Port Zone [rcp/rp/dp]
	Coastal - Ferry Terminal Zone [rcp/dp]
	Coastal - Defence Zone [rcp/dp]
	Coastal - Coastal Transition Zone
	Water [i]

**TAGGING OF MAPS**

rcp - regional coastal plan  
 rp - regional plan  
 dp - district  
 i - information (eg roads)

Note that the dp tag is only used where provisions are a combination of district plan and one or more of the regional coastal plan or regional plan.

--- Rural Urban Boundary (RUB)

 Precincts












--- Indicative Coastline (i)

**DESIGNATIONS**
















 Designations

 Airspace Restriction Designations








**NATURAL RESOURCES**

-  Wetland Management Areas Overlay [rp]
  -  Quality-sensitive Aquifer Management Areas Overlay [rp]
  -  High-Use Aquifer Management Areas Overlay [rp]
  -  Natural Stream Management Areas Overlay [rp]
  -  High-Use Stream Management Areas Overlay [rp]
  -  Terrestrial [rp/dp]
  -  Marine 1 [rcp]
  -  Marine 2 [rcp]
  -  Water Supply Management Areas Overlay [rp]
  -  Natural
  -  Urban
- } Significant Ecological Areas Overlay
- } Lake Management Areas Overlay (Natural Lake and Urban Lake)







**NATURAL HERITAGE**

-  Outstanding Natural Features Overlay [rcp/dp]
  -  Outstanding Natural Landscapes Overlay [rcp/dp]
  -  Outstanding Natural Character Overlay [rcp/dp]
  -  High Natural Character Overlay [rcp/dp]
  -  Extent of Overlay
  -  Subdivision Schedule
  -  Notable Trees Overlay
  -  Viewshafts [rcp/dp]
  -  Height Sensitive Areas [rcp/dp]
  -  Regionally Significant Volcanic Viewshafts Overlay Contours [i]
  -  Locally Significant Volcanic Viewshafts Overlay [rcp/dp]
  -  Locally Significant Volcanic Viewshafts Overlay Contours [i]
  -  Modified
  -  Natural
  -  Local Public Views Overlay [rcp/dp]
- } Waitakere Ranges Heritage Area Overlay
- } Regionally Significant Volcanic Viewshafts and Height Sensitive Areas Overlay [rcp/dp]
- } Ridgeline Protection Overlay

**BUILT HERITAGE AND CHARACTER**

-  Historic Heritage Overlay Place [rcp/dp]
-  Historic Heritage Overlay Extent of Place [rcp/dp]
-  Special Character Areas Overlay Residential and Business
-  Auckland War Memorial Museum Viewshaft Overlay [rcp/dp]
-  Auckland War Memorial Museum Viewshaft Overlay Contours [rcp/dp]
-  Dilworth Terrace Houses Viewshaft Overlay
-  Dilworth Terrace Houses Viewshaft Overlay Contours

**INFRASTRUCTURE**













































-  Airport Approach Surface Overlay [rcp/dp]
  -  Aircraft Noise Overlay
  -  City Centre Port Noise Overlay
  -  National Grid Corridor [rcp/dp]
  -  National Grid Yard [rcp/dp]
  -  Quarry Buffer Area Overlay
- } National Grid Corridor Overlay

**MANA WHENUA**

-  Sites and Places of Significance to Mana Whenua Overlay [rcp/dp]

**BUILT ENVIRONMENT**

-  Identified Growth Corridor Overlay

- |  |  |   |  |
|--|--|---|--|
| <ul style="list-style-type: none"> <li> Arterial Roads</li> <li> General Commercial Frontage Control</li> <li> Key Retail Frontage Control</li> <li> Business Park Zone Office Control</li> <li> Cable Protection Areas Control [rcp]</li> <li> Centre Fringe Office Control</li> <li> Coastal Inundation Control [rcp/dp]</li> <li> Height Variation Control</li> <li> Level Crossings With Sightlines Control</li> <li> Macroinvertebrate Community Index [rcp/dp]</li> <li> Subdivision Variation Control</li> </ul> | <table border="0" style="width: 100%;"> <tr> <td style="width: 50%; vertical-align: top;"> <ul style="list-style-type: none"> <li> Hazardous Facilities</li> <li> Infrastructure</li> <li> Inner Core</li> <li> Outer core</li> <li> Hospitals</li> <li> Flow 1 [rp]</li> <li> Flow 2 [rp]</li> <li> Motorway Interchange Control</li> <li> General</li> <li> Adjacent to Level Crossings</li> <li> Surf Breaks [rcp]</li> </ul> </td> <td style="width: 50%; vertical-align: top;"> <ul style="list-style-type: none"> <li>Emergency Management Area Control</li> <li>Parking Variation Control</li> <li>Stormwater Management Area Control</li> <li>Vehicle Access Restriction Control</li> </ul> </td> </tr> </table> | <ul style="list-style-type: none"> <li> Hazardous Facilities</li> <li> Infrastructure</li> <li> Inner Core</li> <li> Outer core</li> <li> Hospitals</li> <li> Flow 1 [rp]</li> <li> Flow 2 [rp]</li> <li> Motorway Interchange Control</li> <li> General</li> <li> Adjacent to Level Crossings</li> <li> Surf Breaks [rcp]</li> </ul> | <ul style="list-style-type: none"> <li>Emergency Management Area Control</li> <li>Parking Variation Control</li> <li>Stormwater Management Area Control</li> <li>Vehicle Access Restriction Control</li> </ul> |
| <ul style="list-style-type: none"> <li> Hazardous Facilities</li> <li> Infrastructure</li> <li> Inner Core</li> <li> Outer core</li> <li> Hospitals</li> <li> Flow 1 [rp]</li> <li> Flow 2 [rp]</li> <li> Motorway Interchange Control</li> <li> General</li> <li> Adjacent to Level Crossings</li> <li> Surf Breaks [rcp]</li> </ul>  | <ul style="list-style-type: none"> <li>Emergency Management Area Control</li> <li>Parking Variation Control</li> <li>Stormwater Management Area Control</li> <li>Vehicle Access Restriction Control</li> </ul>   |   |  |
- } Building Frontage Control